

## Search Criteria

7 sites in local government area 'Cottesloe'.

## Disclaimer

Aboriginal sites exist that are not recorded on the Register of Aboriginal Sites, and some registered sites may no longer exist. Consultation with Aboriginal communities is on-going to identify additional sites. The AHA protects all Aboriginal sites in Western Australia whether or not they are registered.

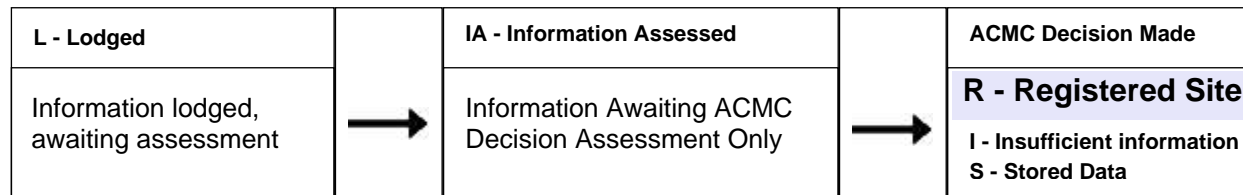
## Copyright

Copyright in the information contained herein is and shall remain the property of the State of Western Australia. All rights reserved. This includes, but is not limited to, information from the Register of Aboriginal Sites established and maintained under the Aboriginal Heritage Act 1972 (AHA).

## Legend

Restriction	Access	Coordinate Accuracy
<b>N</b> No restriction	<b>C</b> Closed	Accuracy is shown as a code in brackets following the site coordinates.
<b>M</b> Male access only	<b>O</b> Open	<b>[Reliable]</b> The spatial information recorded in the site file is deemed to be reliable, due to methods of capture.
<b>F</b> Female access	<b>V</b> Vulnerable	<b>[Unreliable]</b> The spatial information recorded in the site file is deemed to be unreliable due to errors of spatial data capture and/or quality of spatial information reported.

## Status



### \*Explanation of Assessment

Sites lodged with the Department are assessed under the direction of the Registrar of Aboriginal Sites. These are not the final assessment.

Final assessment and decisions will be determined by the Aboriginal Cultural Material Committee (ACMC).

## Spatial Accuracy

Index coordinates are indicative locations and may not necessarily represent the centre of sites, especially for sites with an access code "closed" or "vulnerable". Map coordinates (Lat/Long) and (Easting/Northing) are based on the GDA 94 datum. The Easting / Northing map grid can be across one or more zones. The zone is indicated for each Easting on the map, i.e. '5000000:Z50' means Easting=5000000, Zone=50.

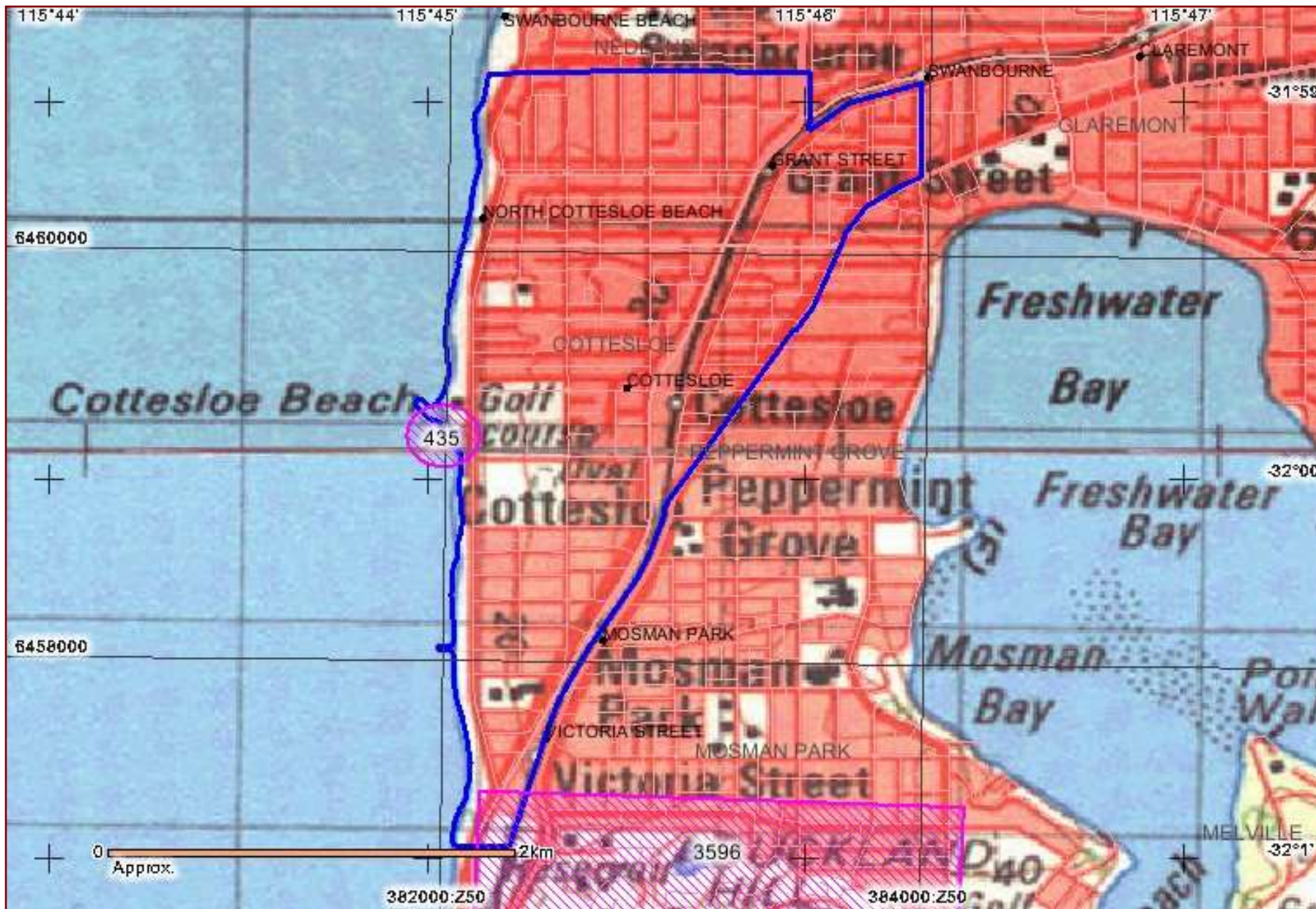
## Sites Shown on Maps

Site boundaries may not appear on maps at low zoom levels



## List of 2 Registered Aboriginal Sites with Map

Site ID	Status	Access	Restriction	Site Name	Site Type	Additional Info	Informants	Coordinates	Site No.
435	R	O	N	Moonderup	Ceremonial, Mythological		*Registered Informant names available from DIA.	381989mE 6459099mN Zone 50 [Reliable]	S02940
3596	R	C	N	Rocky Bay	Mythological		*Registered Informant names available from DIA.	Not available for closed sites	S02422



### Legend

**Selected Heritage Sites**

- Registered Sites
- Town
- Map Area
- Search Area

Copyright for base map information shall at all times remain the property of the Commonwealth of Australia, Geoscience Australia - National Mapping Division. All rights reserved.

Cadastre, Local Government Authority, Native Title boundary data copyright © Western Australian Land Information Authority trading as Landgate (2010).

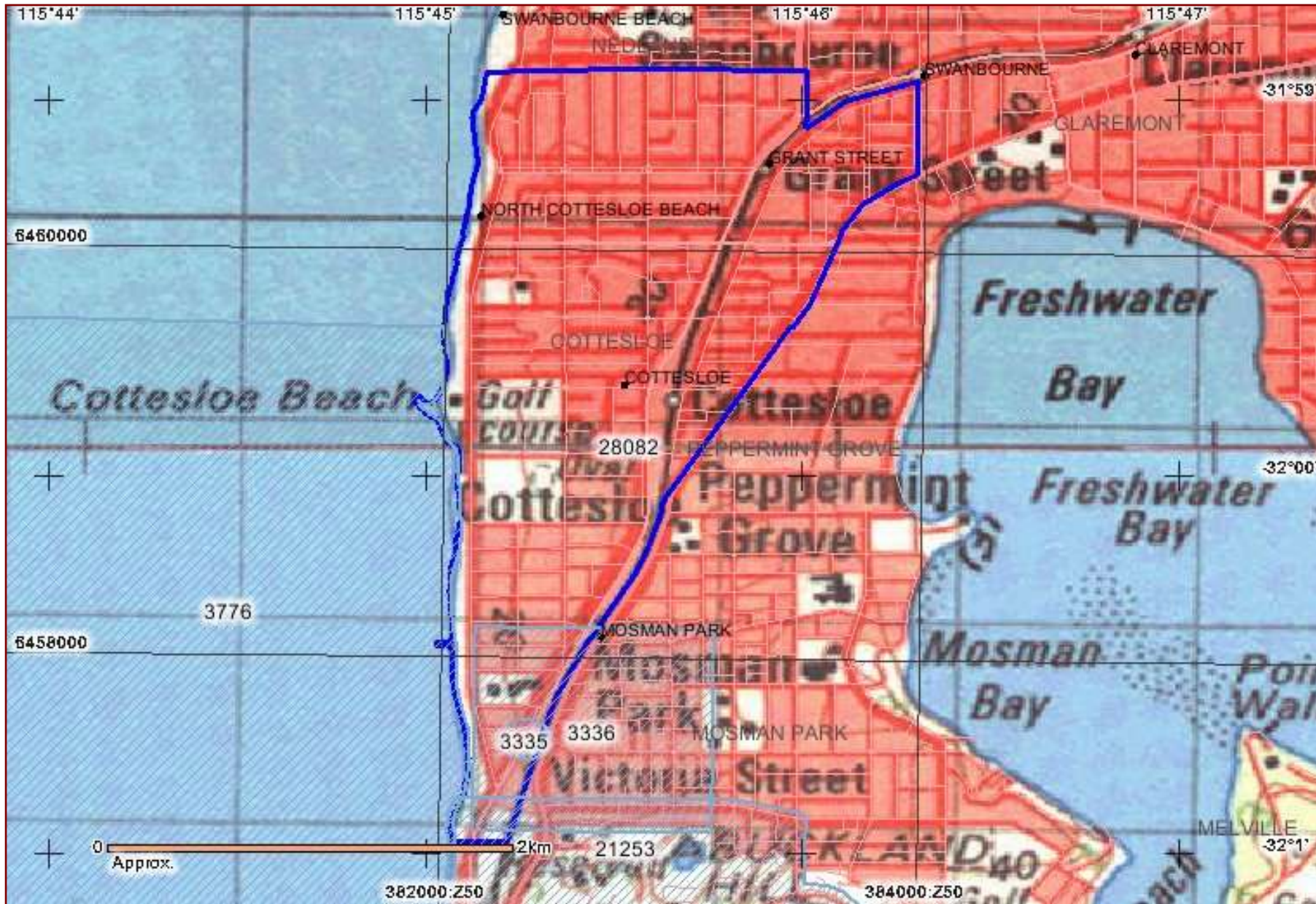
Geothermal Title, Mining Tenement, Petroleum Title boundary data copyright © the State of Western Australia (DMP) (2010.12).

For further important information on using this information please see the Department of Indigenous Affairs' Terms of Use statement at <http://www.dia.wa.gov.au/Terms-Of-Use/>







**List of 5 Other Heritage Places with Map**

Site ID	Status	Access	Restriction	Site Name	Site Type	Additional Info	Informants	Coordinates	Site No.
3335	S	O	N	Macarthur Street	Artefacts / Scatter			382359mE 6457599mN Zone 50 [Reliable]	S00179
3336	S	O	N	Victoria Street Station.	Artefacts / Scatter	Camp		382639mE 6457649mN Zone 50 [Unreliable]	S00180
3776	S	O	N	Indian Ocean	Mythological		*Registered Informant names available from DIA.	372624mE 6445362mN Zone 50 [Reliable]	S02169
21253	S	O	N	Mosman Park	Ceremonial, Mythological, Artefacts / Scatter, Historical, Grinding patches / grooves	Water Source	*Registered Informant names available from DIA.	382770mE 6456397mN Zone 50 [Reliable]	
28082	IA	O	N	John Curtin House Isolated Artefacts	Artefacts / Scatter	[Other: 4 Isolated Artefacts]		382780mE 6459052mN Zone 50 [Reliable]	



### Legend

**Selected Heritage Sites**

-  Other Heritage Places
-  Town
-  Map Area
-  Search Area

Copyright for base map information shall at all times remain the property of the Commonwealth of Australia, Geoscience Australia - National Mapping Division. All rights reserved.

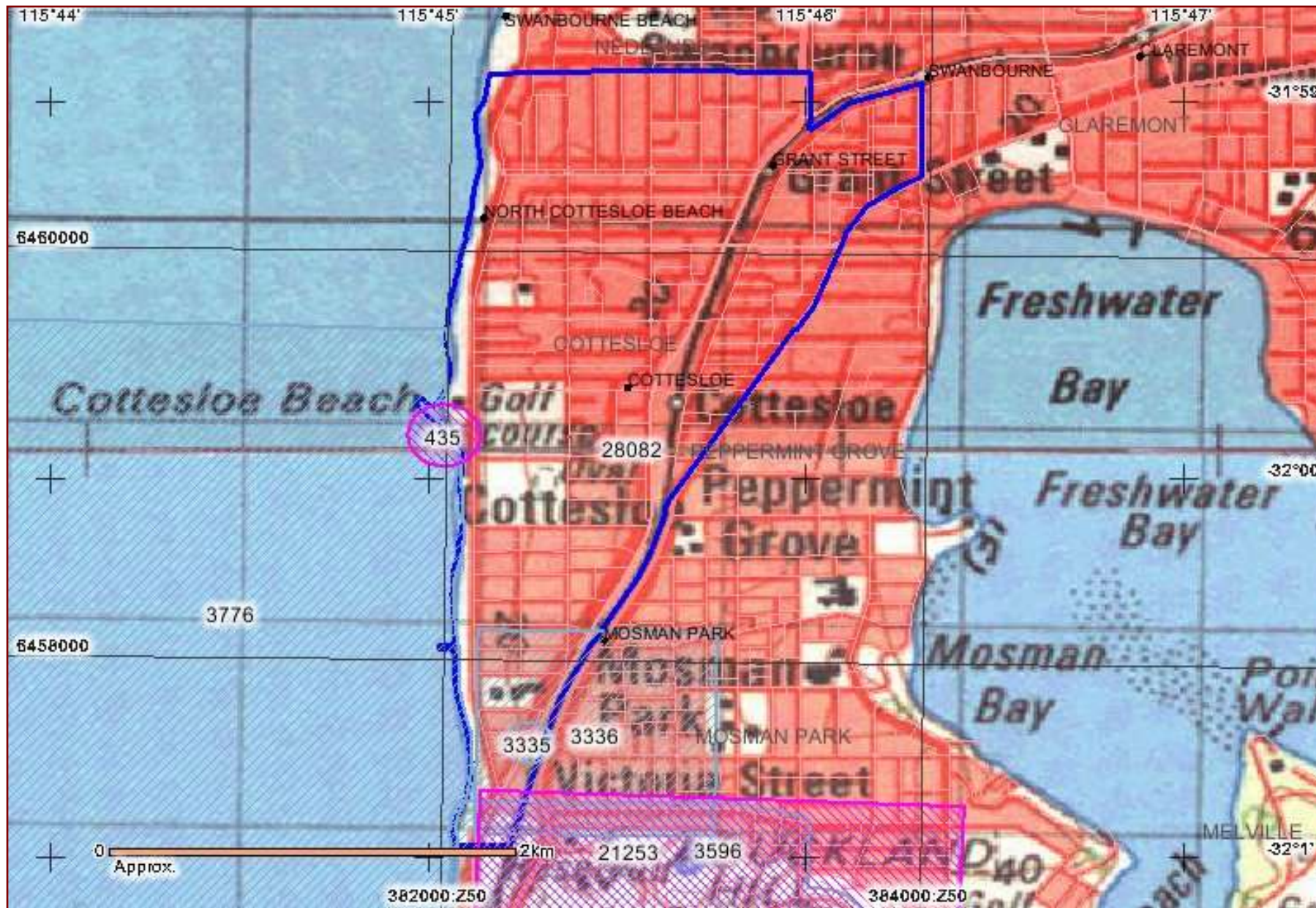
Cadastre, Local Government Authority, Native Title boundary data copyright © Western Australian Land Information Authority trading as Landgate (2010).

Geothermal Title, Mining Tenement, Petroleum Title boundary data copyright © the State of Western Australia (DMP) (2010.12).

For further important information on using this information please see the Department of Indigenous Affairs' Terms of Use statement at <http://www.dia.wa.gov.au/Terms-Of-Use/>



## Map Showing Registered Aboriginal Sites and Other Heritage Places



### Legend

- Registered Sites
- Other Heritage Places
- Town
- Map Area
- Search Area

Copyright for base map information shall at all times remain the property of the Commonwealth of Australia, Geoscience Australia - National Mapping Division. All rights reserved.

Cadastre, Local Government Authority, Native Title boundary data copyright © Western Australian Land Information Authority trading as Landgate (2010).

Geothermal Title, Mining Tenement, Petroleum Title boundary data copyright © the State of Western Australia (DMP) (2010.12).

For further important information on using this information please see the Department of Indigenous Affairs' Terms of Use statement at <http://www.dia.wa.gov.au/Terms-Of-Use/>