

AMENDMENTS		
No.	DESCRIPTION	APPROVED & DATE
A	ISSUED FOR 85% DESIGN REVIEW	D. NGUYEN 08.03.2017
B	ISSUED FOR 100% DESIGN REVIEW	D. NGUYEN 16.06.2017
C	RE-ISSUED FOR 100% DESIGN REVIEW	D. NGUYEN 09.02.2018
D	TREE REMOVAL PLAN UPDATED	D. NGUYEN 16.07.2018

NOTES

1. THIS DRAWING IS TO BE READ IN CONJUNCTION WITH THE MRWA SPECIFICATIONS.

LEGEND	
	PROPOSED FENCE
	EXISTING FENCE
	EXISTING BUSH
	EXISTING BUSH TO BE REMOVED
	EXISTING BUSH TO BE TRIMMED
	EXISTING TREE TO REMAIN S = 0 TO 0.3m DIAMETER M = 0.3 TO 1m DIAMETER L = 1.0 TO 1.5m DIAMETER
	EXISTING TREE TO BE REMOVED
	EXISTING TREE TO BE TRIMMED
	EXISTING SHRUB
	EXISTING SHRUB TO BE REMOVED
	EXISTING TREE STUMP
	RESHAPE AND REINSTATE WITH TOPSOIL AND SEED TO MATCH EXISTING GRASS
	PROPOSED MULCH (50mm THICK)
	PROPOSED CONCRETE INFILL
	PROPOSED BRICK PAVING
	RIPPING AND REHABILITATION OF PAVEMENT

METADATA	
GROUND SURVEY STANDARD:	67-08-43
DATE OF CAPTURE:	JUNE / JULY 2012
MAPPING SURVEY STANDARD:	-
DATE OF CAPTURE:	-
MAIN ROADS PROJECT ZONE:	PCG94
HEIGHT DATUM:	AHD

ARUP CONSULT AUSTRALIA
 Level 14, Exchange Tower, 2 Esplanade, Perth, WA 6000, Australia
 Tel: +61 (08) 9327 8300
 www.arup.com

DRAWING NUMBER/DOCUMENT ID: J12450001245295134_201648-4535.dwg
 DESIGNED / DRAWN: T. MUNSEL / P. BAPTISTA
 VERIFIED: []
 DIRECTOR: []

mainroads WESTERN AUSTRALIA
 METRO & SOUTHERN REGIONS DIRECTORATE
 METROPOLITAN REGIONAL BRANCH
 59 Albany Highway Telephone (08) 9323 4111
 Victoria Park WA 6100 Fax (08) 9323 4430

MRWA FILE NUMBER: []
 APPROVED (MRWA): []

PERTH - FREMANTLE PSP (P311)
 GRANT STREET (0015) TO JARRAD STREET (0006)

LANDSCAPING PLAN
 SHEET 1 OF 3

LOCAL AUTHORITY: (116) TOWN OF COTTESLOE
 MRWA DRAWING NUMBER: **201648-4535-D**

Section of PSP in Road Reserve

THIS DRAWING SHOULD BE PRINTED & COPIED IN COLOUR TO ENSURE THAT THE FULL INTENT OF THE DRAWING IS CONVEYED.

WARNING
BEWARE OF UNDERGROUND SERVICES

The location of underground cables are approximate only and their exact position should be checked on site. No guarantee is given that all existing cables and services are shown. Locate all underground cables and services before commencement of work. Refer to Worksafe Regulation 3.21.

DIAL 1100 BEFORE YOU DIG

AMENDMENTS		
No.	DESCRIPTION	APPROVED & DATE
A	ISSUED FOR 85% DESIGN REVIEW	D. NGUYEN 08.03.2017
B	ISSUED FOR 100% DESIGN REVIEW	D. NGUYEN 16.06.2017
C	RE-ISSUED FOR 100% DESIGN REVIEW	D. NGUYEN 09.02.2018
D	TREE REMOVAL PLAN UPDATED	D. NGUYEN 16.07.2018

NOTES

1. THIS DRAWING IS TO BE READ IN CONJUNCTION WITH THE MRWA SPECIFICATIONS.

LEGEND	
	PROPOSED FENCE
	EXISTING FENCE
	EXISTING BUSH
	EXISTING BUSH TO BE REMOVED
	EXISTING BUSH TO BE TRIMMED
	EXISTING TREE TO REMAIN S = 0 TO 0.3m DIAMETER M = 0.3 TO 1m DIAMETER L = 1.0 TO 1.5m DIAMETER
	EXISTING TREE TO BE REMOVED
	EXISTING TREE TO BE TRIMMED
	EXISTING SHRUB
	EXISTING SHRUB TO BE REMOVED
	EXISTING TREE STUMP
	RESHAPE AND REINSTATE WITH TOPSOIL AND SEED TO MATCH EXISTING GRASS
	PROPOSED MULCH (50mm THICK)
	PROPOSED CONCRETE INFILL
	PROPOSED BRICK PAVING
	RIPPING AND REHABILITATION OF PAVEMENT

METADATA	
GROUND SURVEY STANDARD:	67-08-43
DATE OF CAPTURE:	JUNE / JULY 2012
MAPPING SURVEY STANDARD:	-
DATE OF CAPTURE:	-
MAIN ROADS PROJECT ZONE:	PCG94
HEIGHT DATUM:	AHD

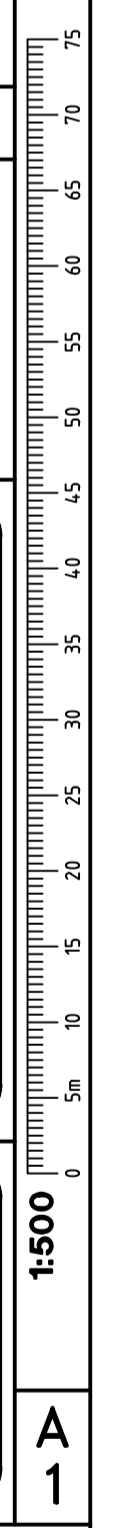
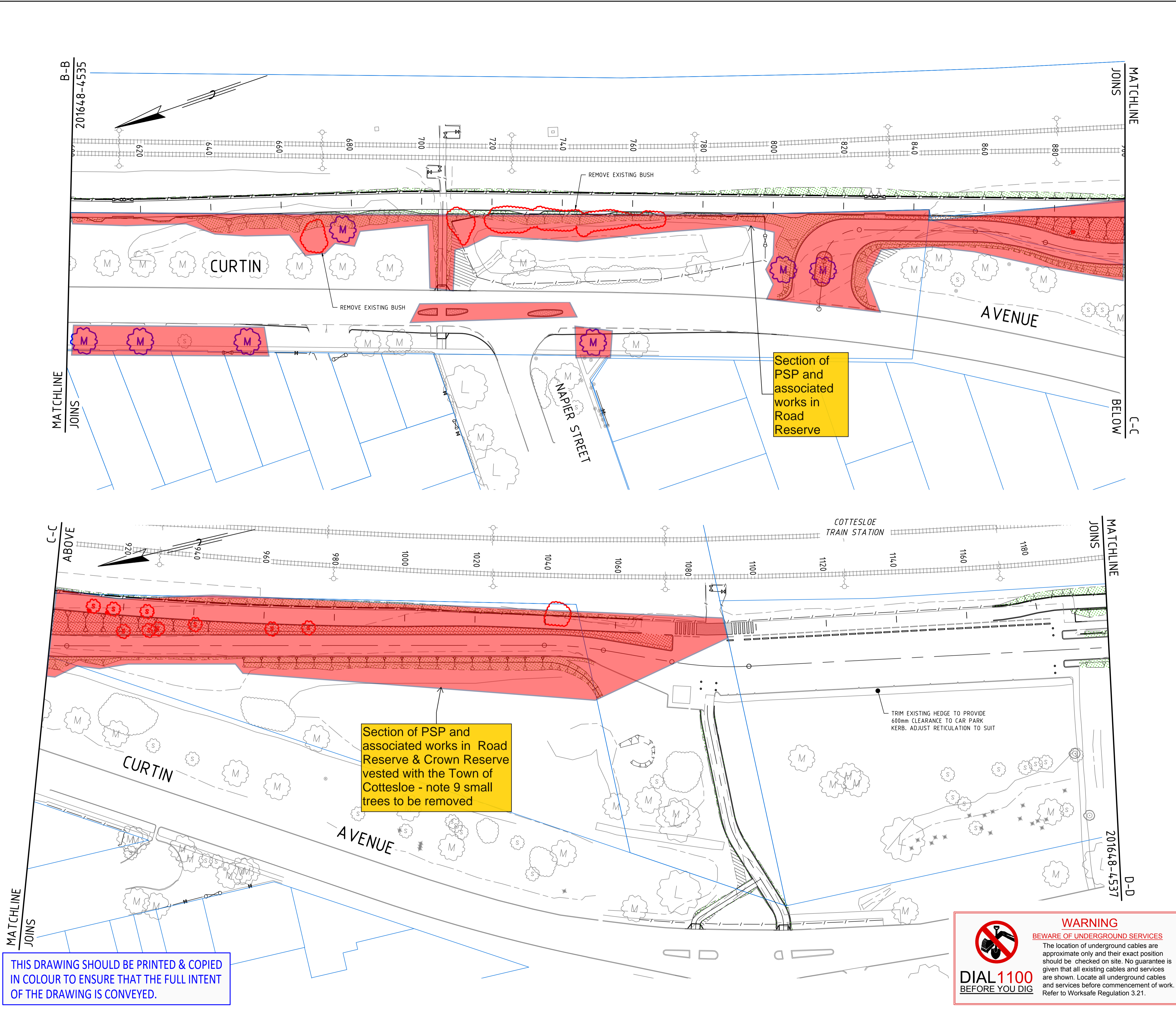
ARUP Level 14, Exchange Tower, 2 Esplanade, Perth, WA 6000, Australia
Tel: +61 (08) 9327 8300 www.arup.com

CONSLUIT AUSTRALIA
Member Firm
Arup Pty Ltd
ABN 18 000 966 165

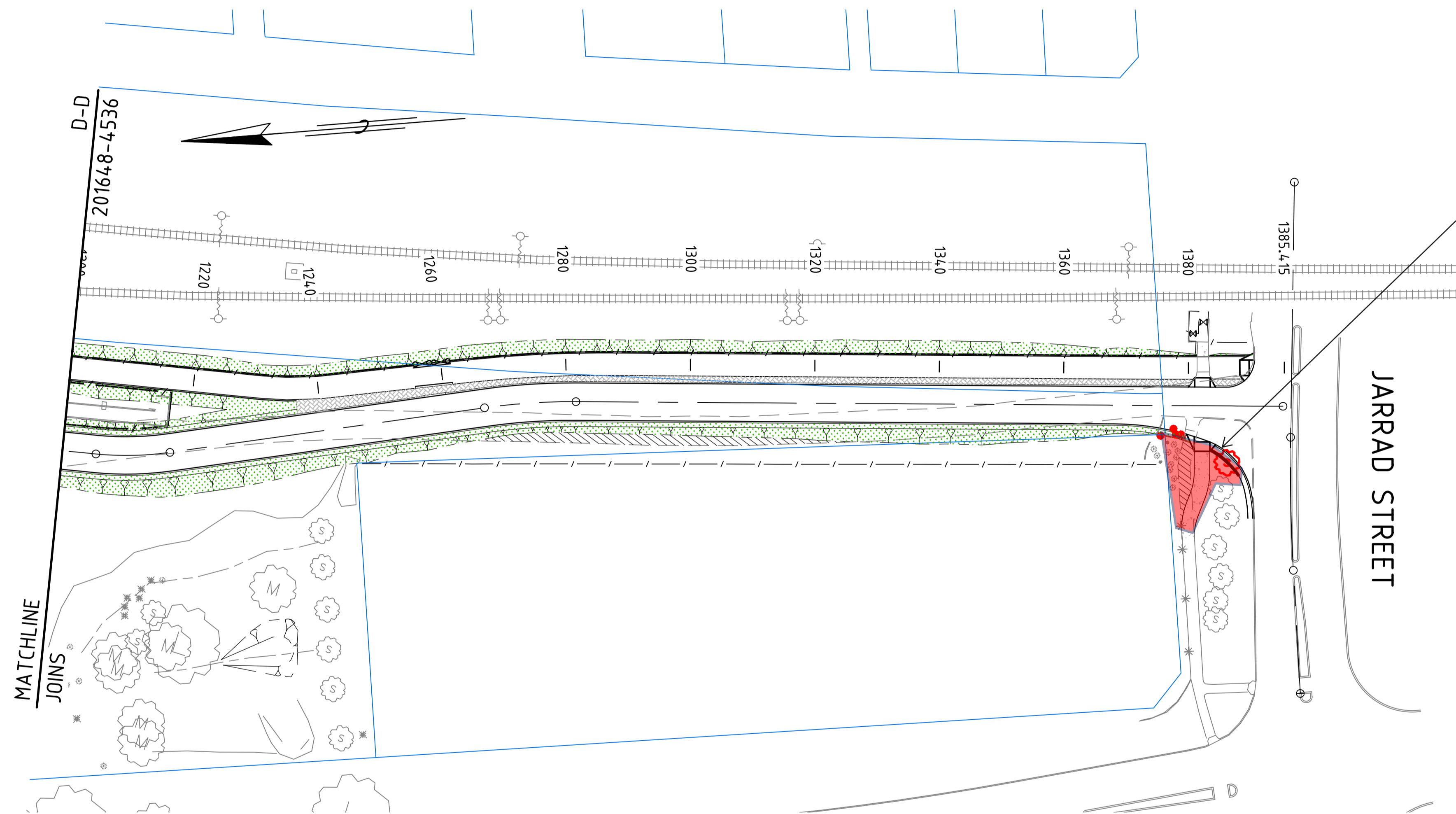
DRAWING NUMBER/DOCUMENT ID: J12450001245295134_201648-4536.dwg
DESIGNED / DRAWN: T. MUNSEL / P. BAPTISTA
VERIFIED:
DIRECTOR:

mainroads WESTERN AUSTRALIA
METRO & SOUTHERN REGIONS DIRECTORATE
METROPOLITAN REGIONAL BRANCH
59 Albany Highway Telephone (08) 9323 4111 Victoria Park WA 6100 Fax (08) 9323 4430

MRWA FILE NUMBER:
APPROVED (MRWA):
PERTH - FREMANTLE PSP (P311)
GRANT STREET (0015) TO JARRAD STREET (0006)
LANDSCAPING PLAN
SHEET 2 OF 3
LOCAL AUTHORITY: (116) TOWN OF COTTESLOE
MRWA DRAWING NUMBER:
201648-4536-D



1:500
A
1



Section of PSP and associated works in Road Reserve - note 1 small tree to be removed

AMENDMENTS		
No.	DESCRIPTION	APPROVED & DATE
A	ISSUED FOR 85% DESIGN REVIEW	D. NGUYEN 08.03.2017
B	ISSUED FOR 100% DESIGN REVIEW	D. NGUYEN 16.06.2017
C	RE-ISSUED FOR 100% DESIGN REVIEW	D. NGUYEN 09.02.2018
D	TREE REMOVAL PLAN UPDATED	D. NGUYEN 16.07.2018

NOTES

1. THIS DRAWING IS TO BE READ IN CONJUNCTION WITH THE MRWA SPECIFICATIONS.

LEGEND

- PROPOSED FENCE
- EXISTING FENCE
- EXISTING BUSH
- EXISTING BUSH TO BE REMOVED
- EXISTING BUSH TO BE TRIMMED
- EXISTING TREE TO REMAIN
S = 0 TO 0.3m DIAMETER
M = 0.3 TO 1m DIAMETER
L = 1.0 TO 1.5m DIAMETER
- EXISTING TREE TO BE REMOVED
- EXISTING TREE TO BE TRIMMED
- EXISTING SHRUB
- EXISTING SHRUB TO BE REMOVED
- EXISTING TREE STUMP
- RESHAPE AND REINSTATE WITH TOPSOIL AND SEED TO MATCH EXISTING GRASS
- PROPOSED MULCH (50mm THICK)
- PROPOSED CONCRETE INFILL
- PROPOSED BRICK PAVING
- RIPPING AND REHABILITATION OF PAVEMENT

METADATA

GROUND SURVEY STANDARD: 67-08-43
 DATE OF CAPTURE: JUNE / JULY 2012
 MAPPING SURVEY STANDARD: -
 DATE OF CAPTURE: -
 MAIN ROADS PROJECT ZONE: PCG94
 HEIGHT DATUM: AHD

ARUP Level 14, Exchange Tower, 2 Esplanade, Perth, WA 6000, Australia
 Tel: +61 (08) 9327 8300
 www.arup.com

CONSULT AUSTRALIA
 Member Firm
 Arup Pty Ltd
 ABN 18 000 966 165

DRAWING NUMBER/DOCUMENT ID: J245000/245295/34_201648-4537.dwg
 DESIGNED / DRAWN: T. MUNSEL / P. BAPTISTA
 VERIFIED:
 DIRECTOR:

mainroads WESTERN AUSTRALIA

METRO & SOUTHERN REGIONS DIRECTORATE
 METROPOLITAN REGIONAL BRANCH

59 Albany Highway Telephone (08) 9323 4111
 Victoria Park WA 6100 Fax (08) 9323 4430

MRWA FILE NUMBER:
 APPROVED (MRWA):
 PERTH - FREMANTLE PSP (P311)
 GRANT STREET (0015) TO JARRAD STREET (0006)
 LANDSCAPING PLAN
 SHEET 3 OF 3
 LOCAL AUTHORITY: (116) TOWN OF COTTESLOE
 MRWA DRAWING NUMBER:
201648-4537-D

THIS DRAWING SHOULD BE PRINTED & COPIED IN COLOUR TO ENSURE THAT THE FULL INTENT OF THE DRAWING IS CONVEYED.

WARNING
BEWARE OF UNDERGROUND SERVICES

The location of underground cables are approximate only and their exact position should be checked on site. No guarantee is given that all existing cables and services are shown. Locate all underground cables and services before commencement of work. Refer to Worksafe Regulation 3.21.

DIAL 1100
 BEFORE YOU DIG

0 10 20 30 40 50 60 70 80 90 100 110 120 130 140 150 160 170 180 190 200 210 220 230 240 250 260 270 280 290 300 310 320 330 340 350 360 370 380 390 400 410 420 430 440 450 460 470 480 490 500 510 520 530 540 550 560 570 580 590 600 610 620 630 640 650 660 670 680 690 700 710 720 730 740 750 760 770 780 790 800 810 820 830 840 850 860 870 880 890 900 910 920 930 940 950 960 970 980 990 1000

A 1