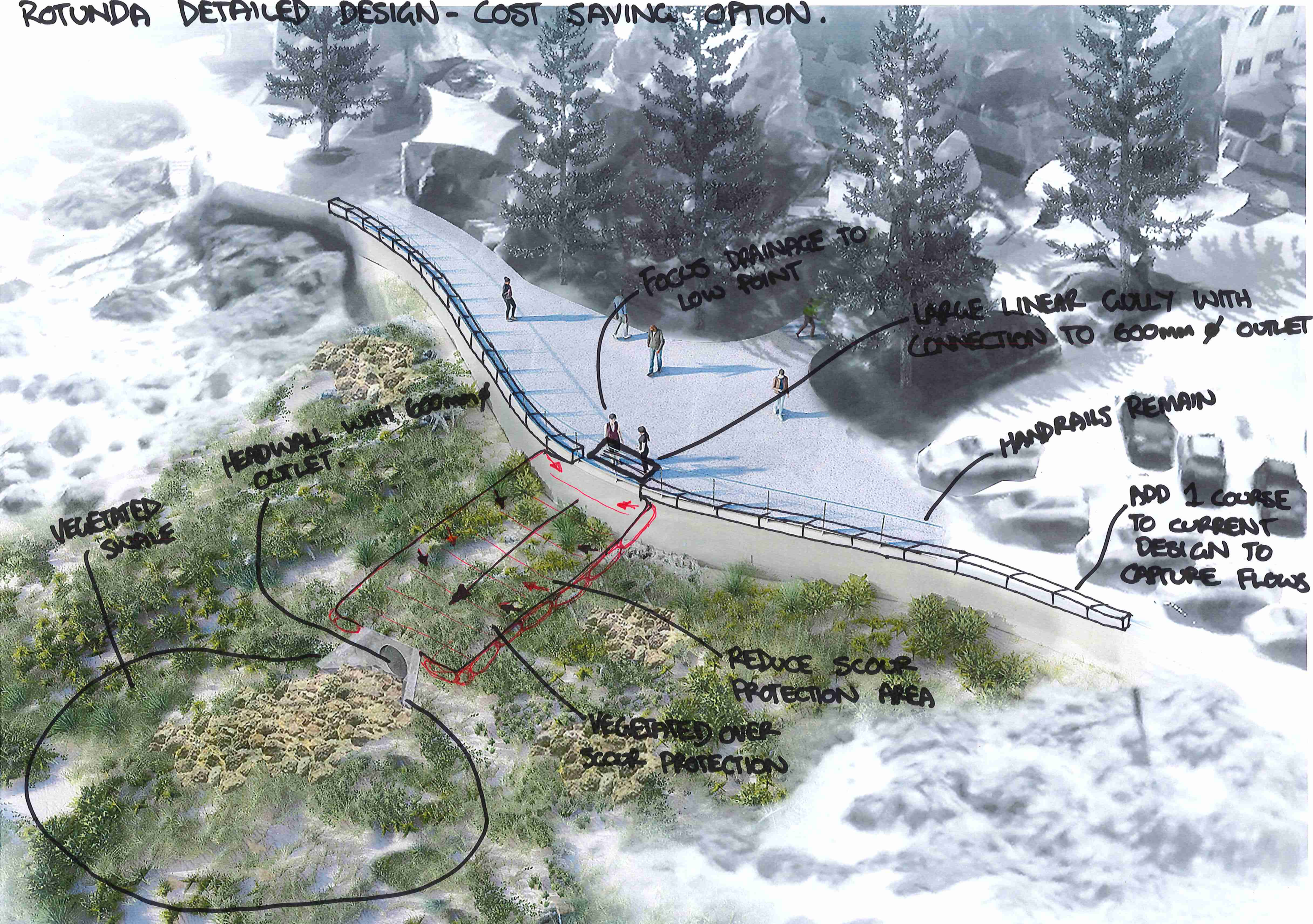


# ROTUNDA DETAILED DESIGN - COST SAVING OPTION.



FOCUS DRAINAGE TO LOW POINT

LARGE LINEAR GULLY WITH CONNECTION TO 600mm Ø OUTLET

HANDRAILS REMAIN

ADD 1 COURSE TO CURRENT DESIGN TO CAPTURE FLOWS

HEADWALL WITH 600mm OUTLET.

VEGETATED SLOPE

REDUCE SCOUR PROTECTION AREA

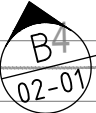
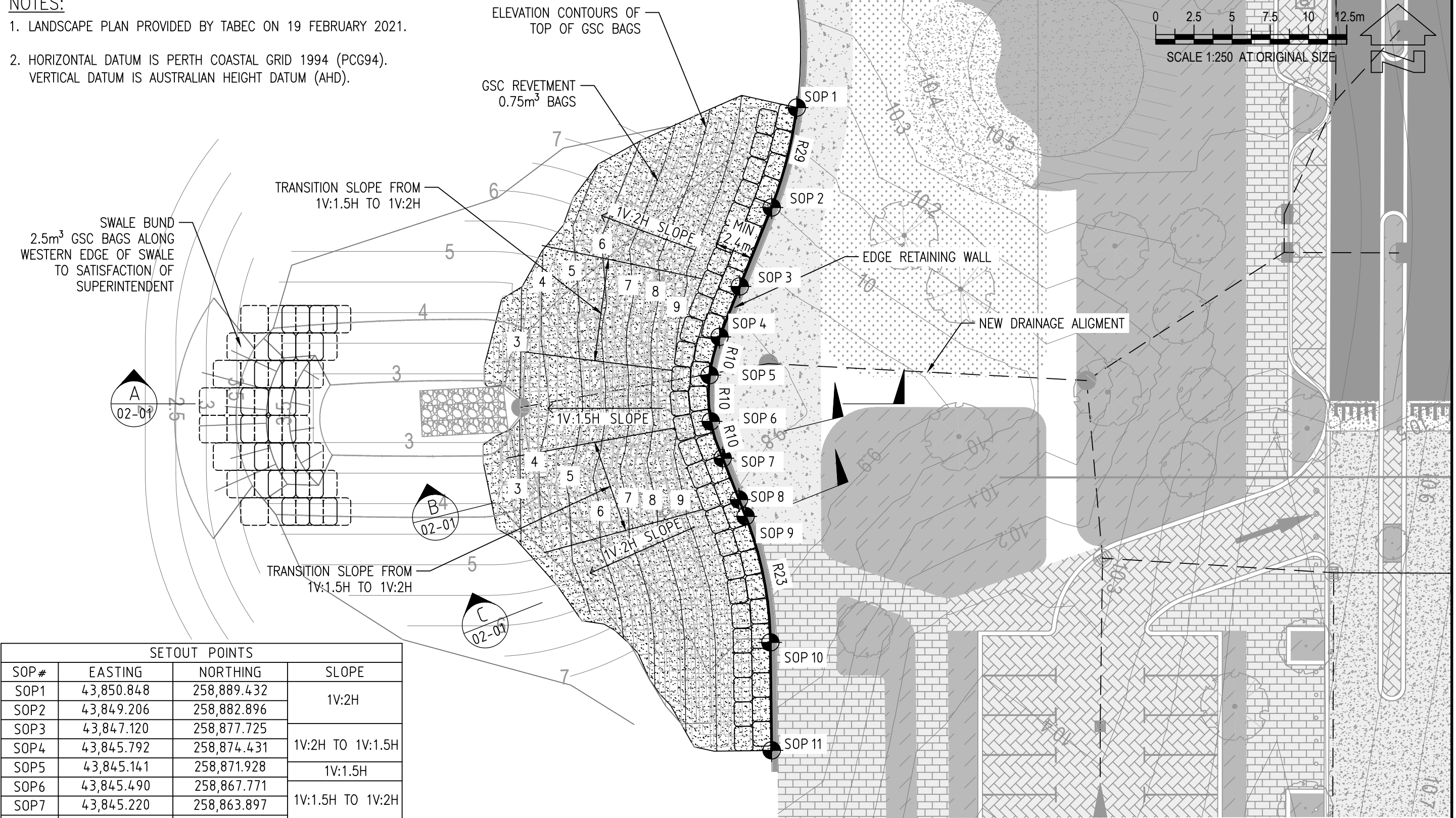
VEGETATED OVER SCOUR PROTECTION



AT CORRECT SCALE THIS IS 100 mm

NOTES:

1. LANDSCAPE PLAN PROVIDED BY TABEC ON 19 FEBRUARY 2021.
2. HORIZONTAL DATUM IS PERTH COASTAL GRID 1994 (PCG94).  
VERTICAL DATUM IS AUSTRALIAN HEIGHT DATUM (AHD).



SETOUT POINTS			
SOP#	EASTING	NORTHING	SLOPE
SOP1	43,850.848	258,889.432	1V:2H
SOP2	43,849.206	258,882.896	
SOP3	43,847.120	258,877.725	1V:2H TO 1V:1.5H
SOP4	43,845.792	258,874.431	
SOP5	43,845.141	258,871.928	1V:1.5H
SOP6	43,845.490	258,867.771	1V:1.5H TO 1V:2H
SOP7	43,845.220	258,863.897	
SOP8	43,847.065	258,863.781	1V:2H
SOP9	43,847.498	258,862.682	
SOP10	43,849.119	258,854.434	
SOP11	43,849.205	258,847.369	

D18470101[C]

AT CORRECT SCALE THIS IS 100 mm

				CLIENT 		COPYRIGHT The concepts and information contained in this document are the Copyright of m p rogers & associates. Use or copying of the document in whole or part without the written permission of m p rogers & associates constitutes an infringement of copyright.		m p rogers & associates pl coastal and port engineers Suite 1, 128 Main Street Osborne Park 6017 Western Australia t: +61 8 92546600 f: +61 8 92546699 admin@coastsandports.com.au		PROJECT COTTESLOE FORESHORE DRAINAGE PROTECTION TITLE LAYOUT	
REV	DATE	APP'D	DESCRIPTION	DESIGNED	CHECKED	APPROVED			SCALE	DRAWING NUMBER	REV
C	25.02.21	CRD	ISSUED FOR TENDER	B TURNER	C DOAK				AT A3	1:250	D1847-01-01
B	28.01.21	CRD	MINOR UPDATE								C
A	22.01.21	CRD	PRELIMINARY ISSUE								
				R BORJA	C DOAK						